



No. PDMA (SINDH)/(SITREP-18)/2025/6744

July 14<sup>th</sup>, 2025

Period Covered: 25-06-2025 10:00 PM to 14-07-2025 10:00 PM

## DAILY SITUATION REPORT

### Rainfall Recorded

(13-07-2025 8:00 PM to 14-07-2025 8:00 PM)

Sr	District	Taluka	Rain fall (mm)
01	Hyderabad	Hyderabad (Rural)	50
		Hyderabad (City)	107
		Latifabad	91
		Qasimabad	55
02	Tando Allahyar	Tando Allahyar	26
03	Jamshoro	Sewan Sharif	32
		Kotri	18
		Thano Bula Khan	12

Rain (mm) = 10 Rain (mm) >= 11 AND < 30 Rain (mm) >= 30 AND < 60 Rain (mm) >= 60

Source: CM Rainfall Portal.

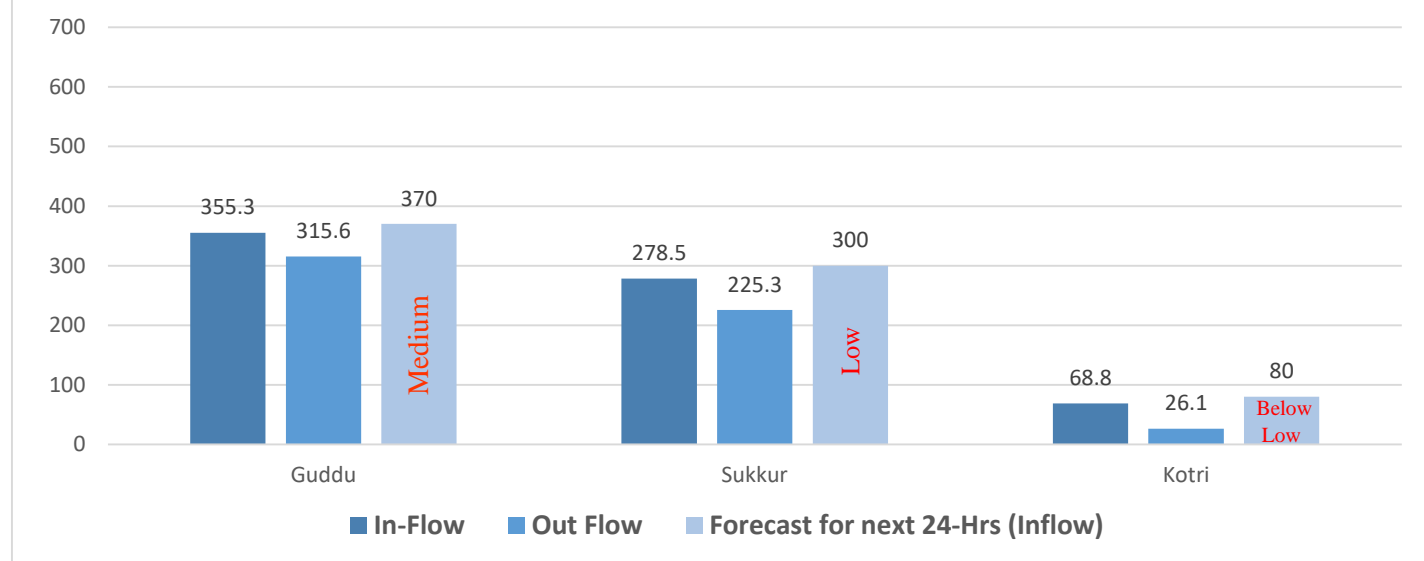
### Weather Update Dated 14-07-2025

Pakistan Meteorological Department Pakistan Meteorological Department has informed that a low pressure area (LPA) presently located over northwest Madhya Pradesh (India) is likely to affect Pakistan during next 24 to 72 hours, under the influence of this weather system strong monsoon currents are expected to penetrate central and upper parts. A westerly wave is also present over upper parts of the country. Due to these meteorological conditions:

- Rain-wind / thundershower** is expected in Tharparkar, Mirpurkhas, Sanghar, Sukkur, Larkano, Dadu, Jacobabad, Khairpur, Shaheed Benazirabad from 14<sup>th</sup> & 16<sup>th</sup> July with occasional gaps.
- Light rain** is also expected in Karachi.

Source: Pakistan Meteorological Department.

### River Indus Discharge (in Thousands of Cusecs)



Source: Pakistan Meteorological Department - Flood Forecasting Division (FFD) – Bulletin No. B-030/25 Dated 14<sup>th</sup> July, 2025 11:30 (PST)

Emergency No:  
**1736**



Plot No.26-C, Main Khayaban-e-Jami  
Phase 7 Defence Housing Authority,  
Karachi, Sindh 75500



021-35381810  
021-3514422  
021-35318192



021-35314219



0335-5557362



<https://pdma.gos.pk/>



## Causalities and Injuries (Last 24 hours)

Sr. No.	District	Deaths				Remarks
		M	F	C	T	
01	Hyderabad	1	-	-	1	Due to Roof Collaspe
Total		1	-	-	1	

Sr. No.	District	Injuries				Remarks
		M	F	C	T	
01	Hyderabad	3	-	-	3	Due to Roof Collaspe
Total		3	-	-	3	

## Livestock Perished (Last 24 hours)

Sr. No.	District	Livestock Perished					
		Goat	Sheep	Cow	Buffalo	Camel	Other Animal
01	-	-	-	-	-	-	-
Total		-	-	-	-	-	-

## Damage of Infrastructure & Private Properties (Last 24 hours) Houses Damaged

S.no	District	House Damage		
		Partial	Full	Total
01	-	-	-	-
Total		-	-	-

## Roads, Bridges and other Infrastructure Damaged in (Last 24 hours)

S.no	District	Roads Tracks			Bridge				
		Length of road damaged	Nature/extent of damage (fully/ partially washed away / water over flow)	Traffic situation (Alternate route/diversion available)	Number of Bridges	Type of Bridge	Length of Bridge	Nature/ Extent of Damage Fully/ Partially washed	Traffic of situation (Alternate route/ diversion available)
01	-	-	-	-	-	-	-	-	-
Total		0	0	0	0	0	0	0	0

## Crop Area Damaged in Acres (Last 24 hours)

Sr. No.	District	Nature of Crop	Crop Area Damaged (in Acres)
01	-	-	-
Total		0	0

## Status of Breaches (Last 24 hours)

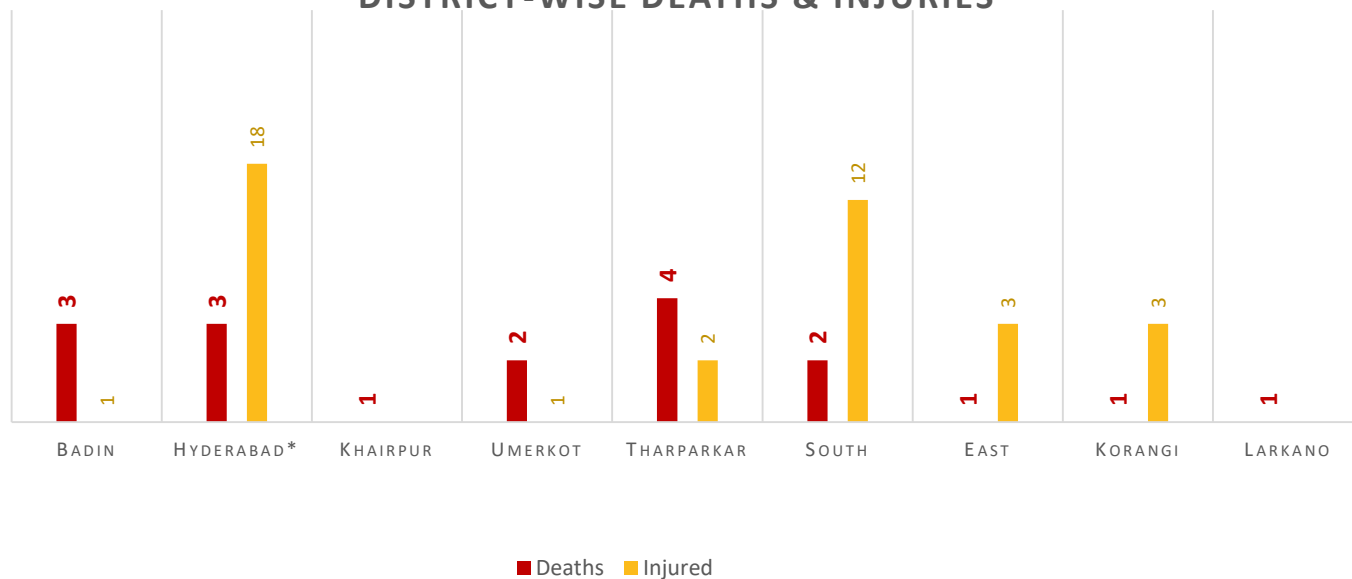
Sr. No.	District	Taluka	No. of Breaches	Breach Point / Location	Plugging Status / Immediate Response	Remarks
-	-	-	-	-	-	-
Total			0			






## Cumulative Causalities – Deaths / Injuries (25-06-2025 to 14-07-2025)

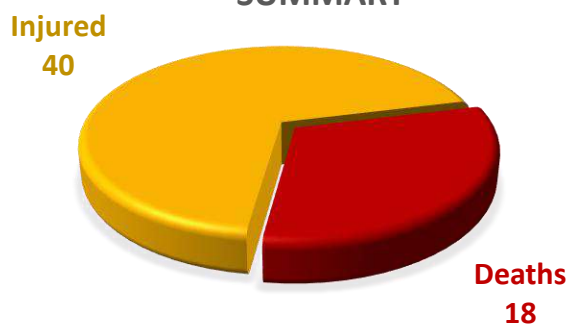
### DISTRICT-WISE DEATHS & INJURIES



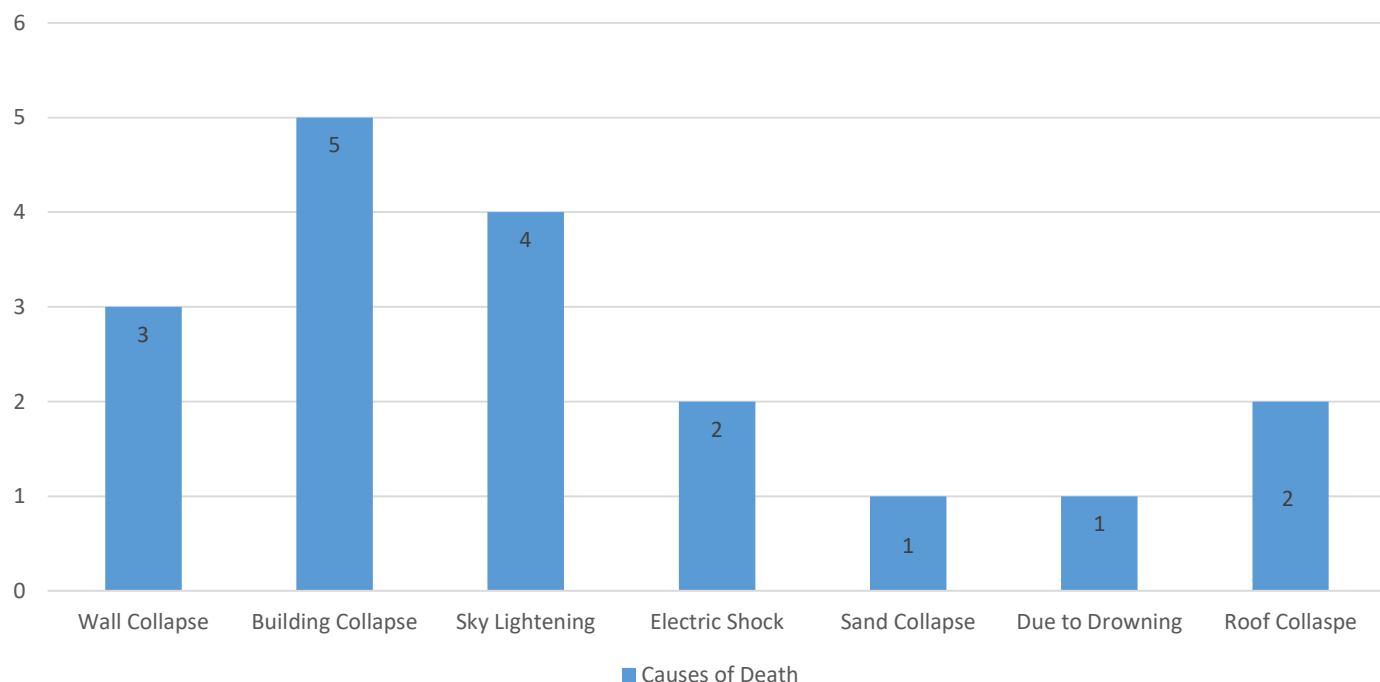
### GENDER-WISE DISTRIBUTION



### SUMMARY



Deaths & Injuries Data Source: Concerned Deputy Commissioners.





## Cumulative Livestock Perished (from 25-06-2025 to 14-07-2025)

Sr. No.	District	Livestock Perished						Total
		Goat	Sheep	Cow	Buffalo	Camel	Other Animal	
01	Tharparkar	44	-	-	-	-	-	44
02	Mirpurkhas	-	-	-	-	10	-	10
03	Tando Allahyar	-	-	-	3	-	-	3
04	Sukkur	1						1
Total		45	0	0	3	10	0	58

Source: Concerned Deputy Commissioners

## Cumulative Damages of Infrastructure & Private Properties (from 25-06-2025 to 14-07-2025)

S.no	District	Roads (Km)	Bridges	Houses		
				Partial	Full	Total
01	South	-	-	2	-	2
02	East	-	-	1	-	1
03	Hyderabad	-	-	50	33	83
Total		0	0	53	33	86

## Cumulative Crop Area Damaged (in Acres)

Sr. No.	District	Nature of Crop	Crop Area Damaged (in Acres)
01	Hyderabad	Sugar Cane, Paddy & Juwar	150
Total			150

## Cumulative Status of Breaches

Sr. No.	District	Taluka	No. of Breaches	Breach Point / Location	Plugging Status / Immediate Response
01	Mirpurkhas	Sindhri	1	Doso Mimor Near Phollahdiyon Doulatabad Road Taluka Sindhri	Plugged
		Kot Ghulam Muhammad	1	Puran Dustry Near 24 Mile Taluka KGM	Plugged
02	Sanghar	Shahdadpur	2	Sada Wah Distry near Police Post Shahpur chakar.	Plugged by Irrigation Department.
				Babu Chann Distry Near Village Murad Ali Rind	Plugged with the help of Villagers
03	Hyderabad	Latifabad	1	Deh Lakhi Ket, Tapo Khathar	Breach has been controlled by the Irrigation Dept:
Total			5		

## Flood Relief Activities Relief Camps Established (Last 24 hours)

Sr.No	District	Population Affected	No of Household Affected	Displaced Persons (DPs)				Relief Camps Establishment	Persons in Relief Camps			
				Male	Female	Children	Total		Male	Female	Children	Total
01	-	-	-	-	-	-	-	-	-	-	-	-
Total		-	0	0	0	0	0	-	0	0	0	0





**PROVINCIAL DISASTER MANAGEMENT AUTHORITY  
REHABILITATION DEPARTMENT  
GOVERNMENT OF SINDH**



**Employment of Boats: NTR**

**Employment of Aviation Assets: NTR**

**Relief items / machinery / equipment dispatched in Last 24 hours by  
PDMA Sindh**

Sr. No.	District	Item description	Quantity
01	Hyderabad	De-watering Pump 40 HP Vehicle Mounted	2
02		De-watering Pump 30 HP Ground Standing	2
03	Jacobabad	De-watering Pump 40 HP Vehicle Mounted	2
<b>Total</b>			<b>6</b>

**Relief Camps Established by DDMA's/Deputy Commissioner**

Sr.No	District	Population Affected	No of Household Affected	Displaced Persons (DPs)				Relief Camps Established	Persons in Relief Camps			
				Male	Female	Children	Total		Male	Female	Children	Total
01	Tando Allahyar	-	-	-	-	-	-	75	-	-	-	-
02	Tharparkar	-	-	-	-	-	-	101	-	-	-	-
03	Hyderabad	580	-	-	-	-	-	-	-	-	-	-
<b>Total</b>		<b>580</b>	<b>0</b>	<b>0</b>	<b>0</b>	<b>0</b>	<b>0</b>	<b>176</b>	<b>0</b>	<b>0</b>	<b>0</b>	<b>0</b>

**Cumulative State of Relief Camps (from 25-06-2025 to 14-07-2025)**

Sr. No.	District	No. Medical Camps	No. of Persons Treated	Cooked Food
01	-	-	-	-
<b>Total</b>		<b>0</b>	<b>0</b>	<b>0</b>

**Cumulative State of Rescue Operations by PDMA & DDMA  
(25-06-2025 to 14-07-2025)**

Sr. No.	District	No. Person Transported	No. of Persons Evacuated / Rescued	No. of Animal Transported
01	-	-	-	-
<b>Total</b>		<b>0</b>	<b>0</b>	<b>0</b>

**State of Relief and Rescue Operations by Rescue 1122  
(last 24 hours)**

Sr. No.	District	Incident Reported (last 24 hours)	No. of Persons Evacuated / Rescued	No. of Person Transported	No. of Animal Transported	Remarks
01	-	-	-	-	-	-
<b>Total</b>		<b>0</b>	<b>0</b>	<b>0</b>	<b>0</b>	

Emergency No:  
**1736**



Plot No.26-C, Main Khayaban-e-Jami  
Phase 7 Defence Housing Authority,  
Karachi, Sindh 75500



021-35381810  
021-3514422  
021-35318192



021-35314219



0335-5557362



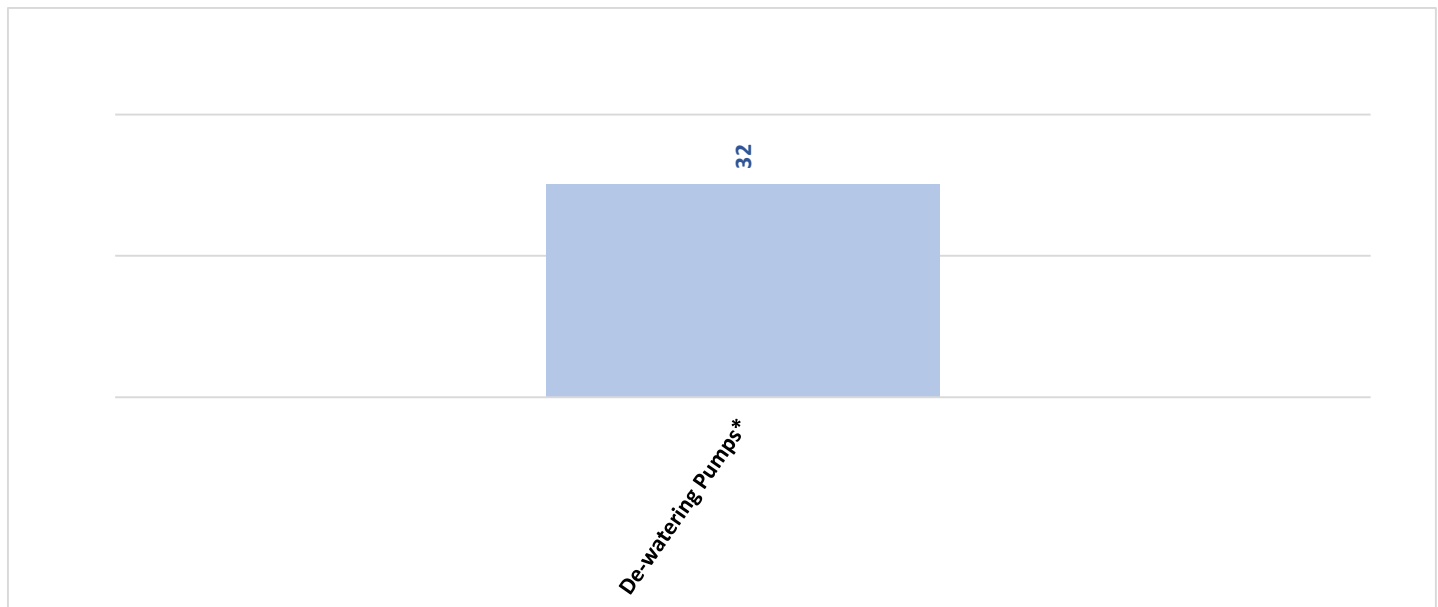
<https://pdma.gos.pk/>



## Cumulative State of Relief and Rescue Operations by Rescue 1122 (from 25-06-2025 to 14-07-2025)

Sr. No.	District	No. of Incident Reported	No. of Persons Evacuated / Rescued	No. of Person Transported	No. of Animal Transported
01	Hyderabad	1	20	20	0
02	Karachi	1	22	22	0
Total		2	42	42	0

## Cumulative Relief Provided by PDMA Sindh



Sd/-  
INCHARGE PEOC  
PDMA SINDH





PROVINCIAL DISASTER MANAGEMENT AUTHORITY  
REHABILITATION DEPARTMENT  
GOVERNMENT OF SINDH



14-July-2025																																	RELIEF PROVIDED DURING MONSOON RAINS 2025																																
Division	Karachi							Hyderabad									Larkano					Sukkur			Shaheed Benazirabad			Mirpurkhas			Grand Total																																		
Item Description	Karachi West	Karachi East	Karachi Central	Karachi South	Malir	Korangi	Keemari	Hyderabad	Matiari	Jamshoro	Dadu	Badin	Thatta	Sujawal	T.M.Khan	T. Allahyar	Shikarpur	Larkano	Kamber Shahdadkot	Jacobabad	Kashmore	Sukkur	Ghotki	Khairpur	Sanghar	SBA	N. Feroz	Tharparkar	Mirpurkhas	Umerkot																																			
Relief Provided by PDMA																																																																	
De-watering Pump 90 HP Truck Mounted	-	-	-	-	-	-	-	-	-	-	-	-	-	-	-	-	-	-	-	-	-	-	-	-	-	-	-	-	-	-	-	-																																	
De-watering Pump 40 HP Vehicle Mounted	-	-	-	-	-	-	-	2	-	-	-	-	-	-	-	-	-	-	-	2	-	-	-	-	-	-	-	-	-	-	-	4																																	
De-watering Pump 30 HP Ground Standing	-	-	-	-	-	-	-	2	-	-	-	-	-	-	-	-	-	-	-	-	-	-	-	-	-	-	-	-	-	-	-	2																																	
De-watering Pump 32 HP Ground Standing	-	-	-	-	-	-	-	-	-	-	-	-	-	-	-	-	-	-	-	-	-	2	-	-	-	-	-	-	-	-	-	2																																	
De-watering Pump 24 HP Ground Standing	-	-	-	-	-	-	-	-	2	-	-	-	-	-	-	-	-	-	-	-	-	3	-	-	-	-	-	-	-	-	-	5																																	
De-watering Pump 16 HP Ground Standing	-	-	-	-	-	-	-	-	3	-	-	-	-	-	-	-	-	-	-	-	-	-	-	-	-	2	-	-	-	-	-	5																																	
De-watering Pump 6.5 HP Ground Standing	-	-	-	-	-	-	-	-	-	-	-	-	-	-	-	-	-	-	-	-	-	10	-	-	-	-	-	-	-	-	-	10																																	
De-watering Pump Jhatta Tractor Mounted	-	-	-	-	-	-	-	-	-	-	-	-	-	-	-	-	-	-	-	-	-	4	-	-	-	-	-	-	-	-	-	4																																	
Total	-	-	-	-	-	-	-	4	5	-	-	-	-	-	-	-	-	-	-	2	-	19	-	-	-	2	-	-	-	-	-	32																																	